



LOUISIANA MENHADEN IOA UPDATE

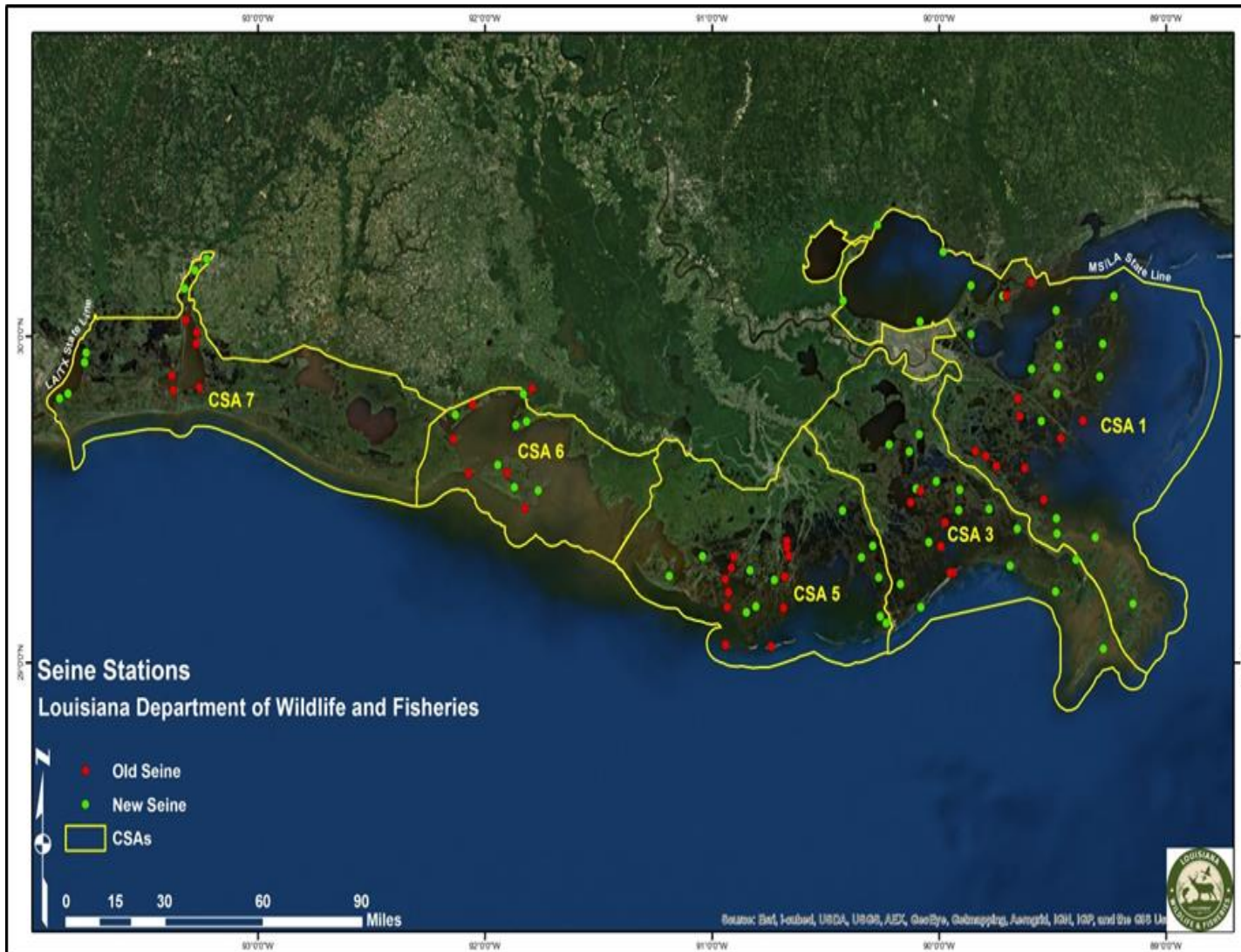
Jason Adriance | S/FFMC MAC | March 15, 2022

Overview

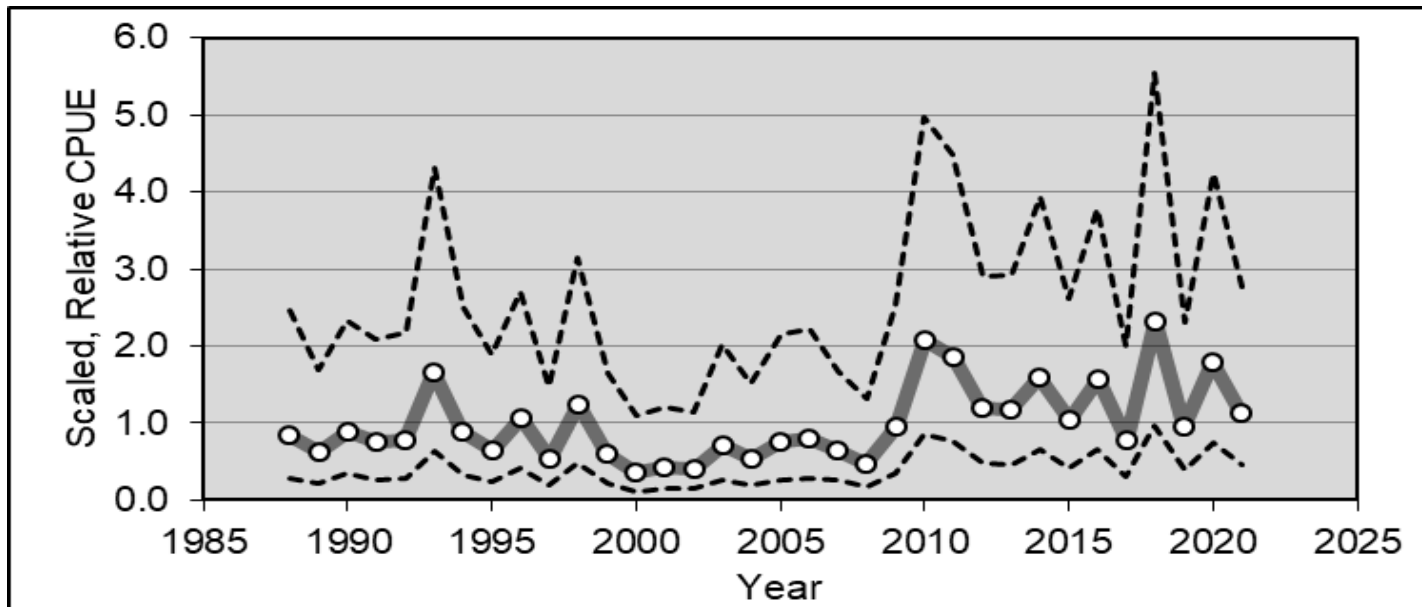
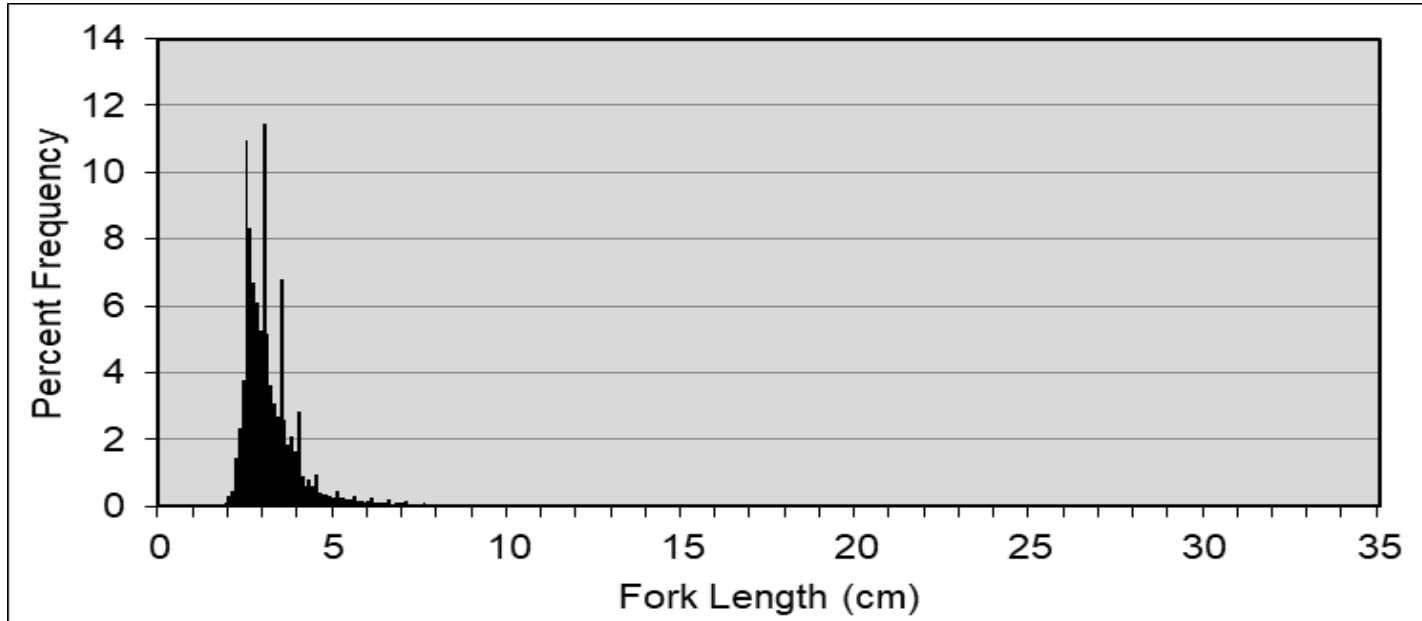
Updated indices of abundance (IOA) for Gulf Menhaden sampled in Louisiana waters with 16 foot trawls (1 ½ inch stretched mesh), 50 foot bag seine (3/16 inch stretched mesh), and 750 foot experimental gillnet (5 panels of 2.0, 2.5, 3.0, 3.5, 4.0 inch stretched mesh).



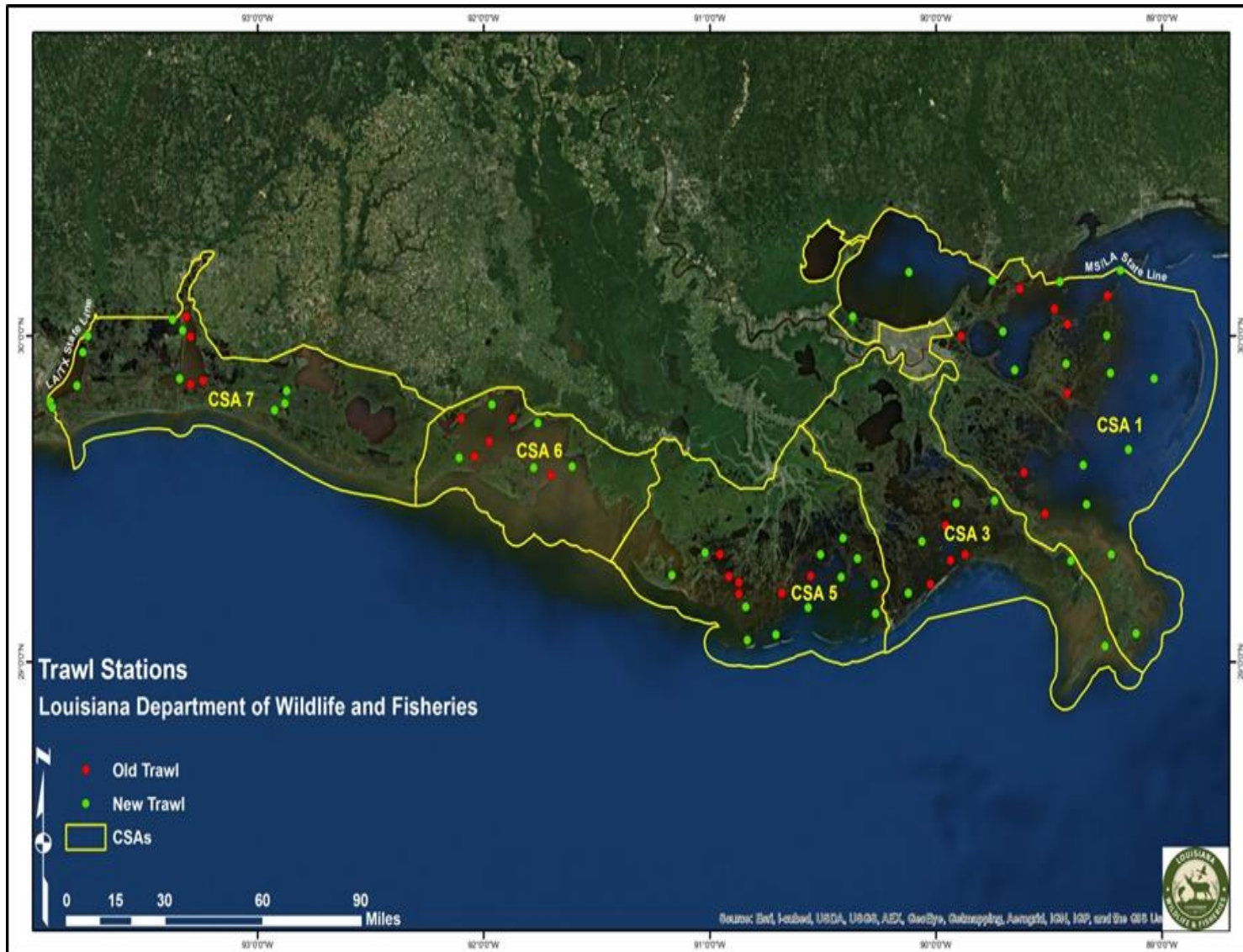
Sampling Locations - Seine



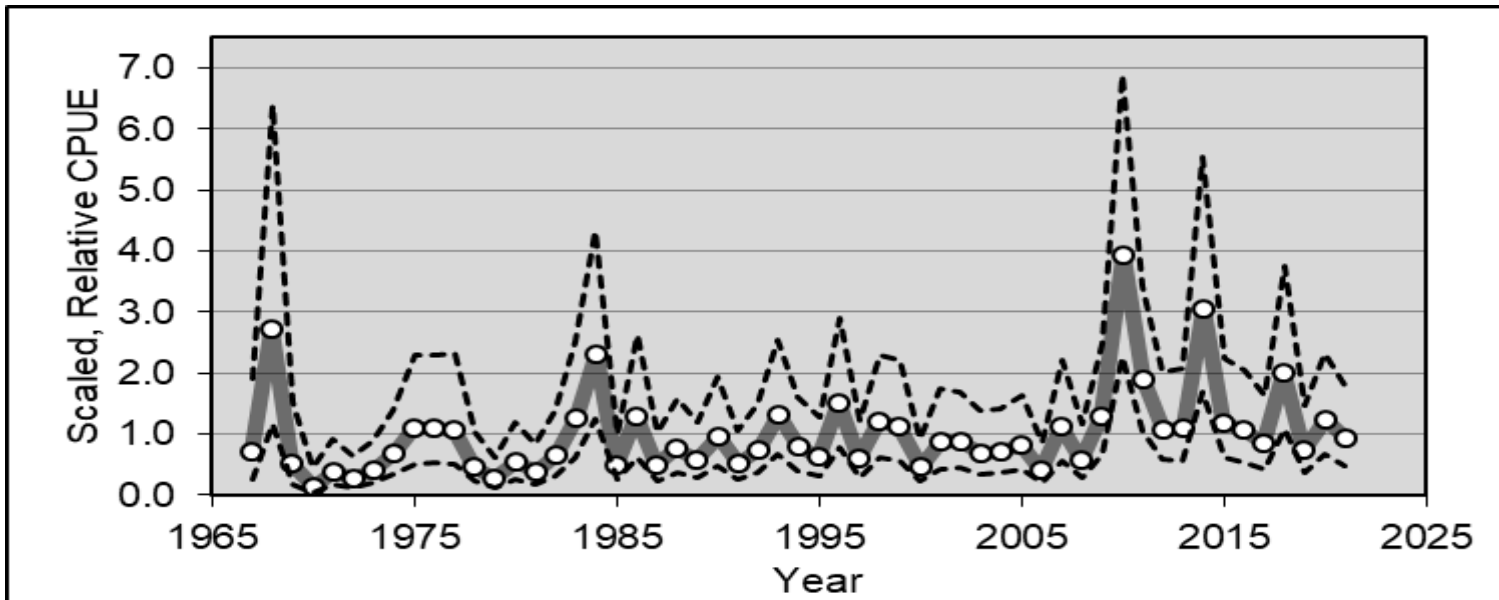
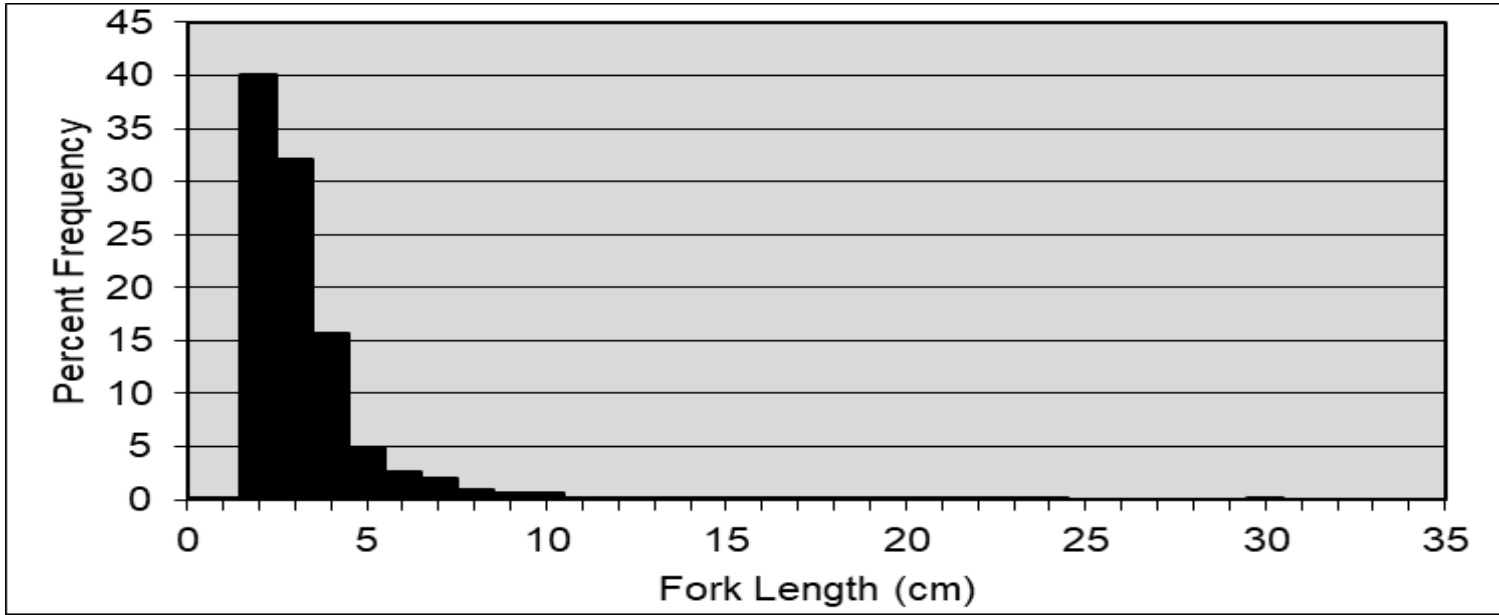
Seine



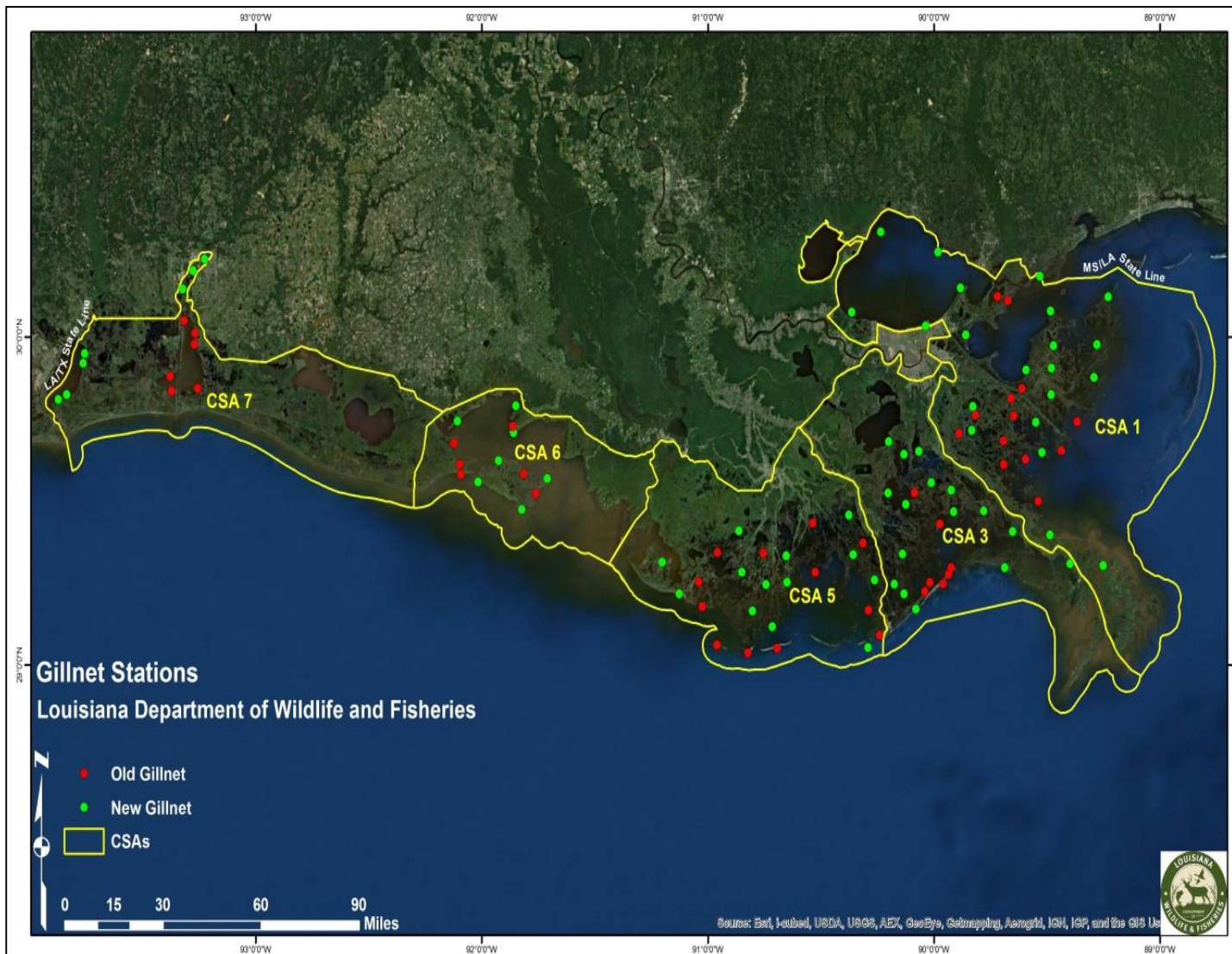
Sampling Locations - Trawl



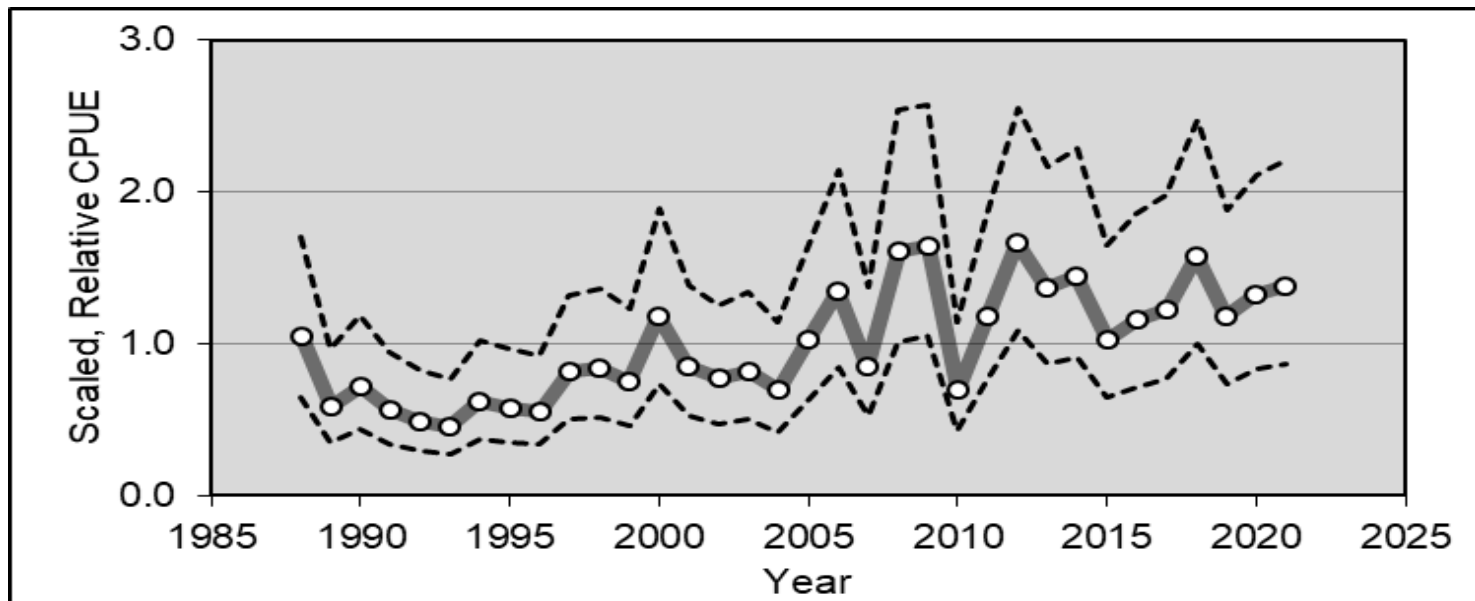
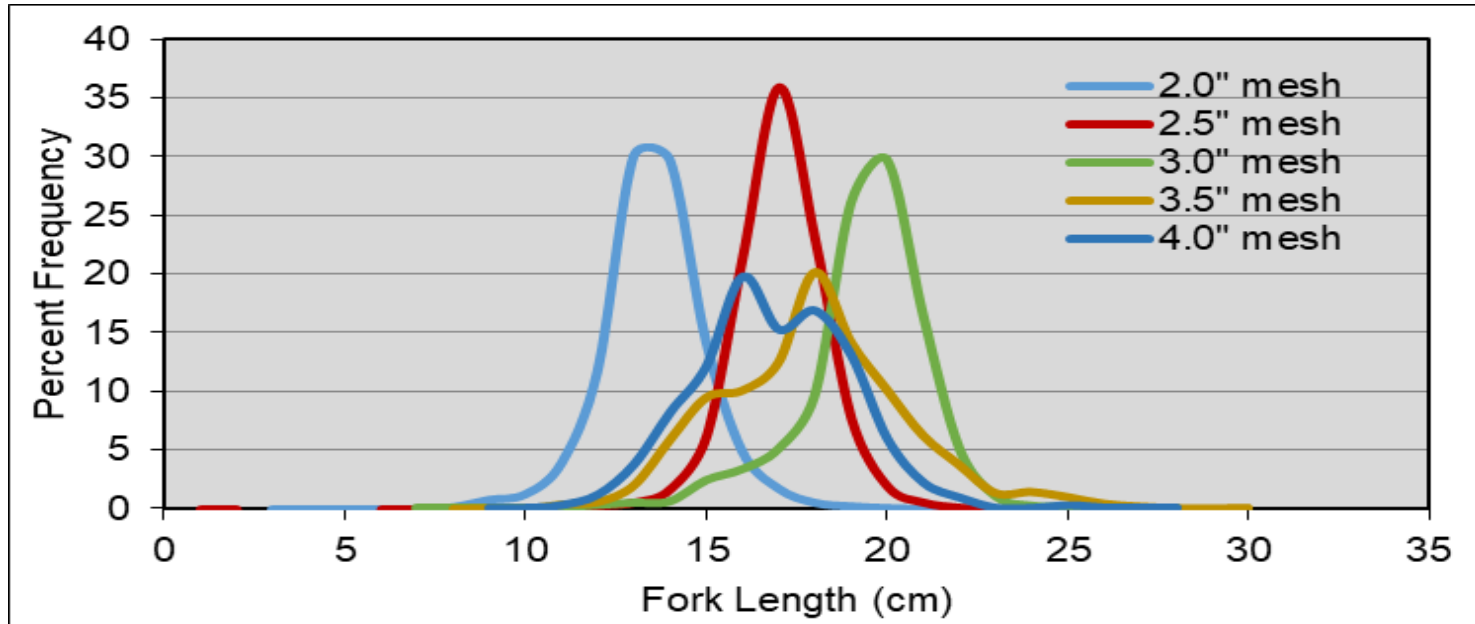
Trawl



Sampling Locations - Gillnet



Gillnet



A photograph showing two fishing boats on the water. The boats are equipped with large nets and buoys. Numerous birds are flying overhead, suggesting a large catch or a specific type of fishing activity. The sky is blue with scattered white clouds. The water is a dark, murky green. The foreground shows the edge of a white boat.

Questions?

